
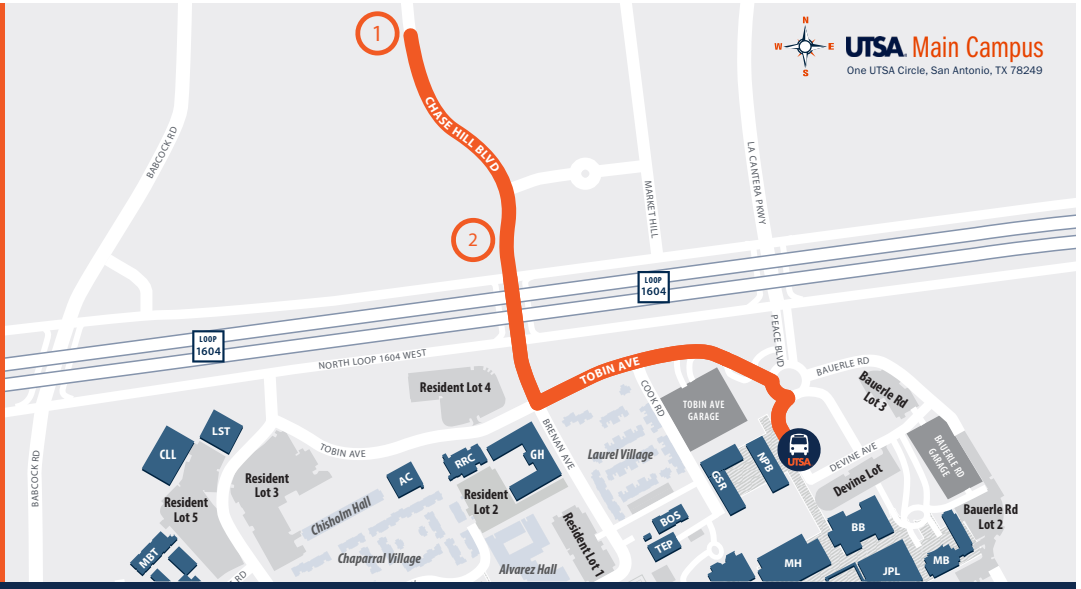


ROUTE 45

-  **CAMPUS OVAL**
- 1 HIGH VIEW PLACE**
- 2 MAVERICK CREEK**




➔ **MON-THURS** FINAL DEPARTURE 10:25PM ➔ **FRIDAY** FINAL DEPARTURE 5:15PM




CAMPUS OVAL DEPARTURE	
AM	6:50 47/45 combo
	7:12
	7:27
	7:42
	7:57
	8:12
	8:27
	8:42
	9:00
	9:12
	9:27
	9:42
	9:57
	10:12
	10:27
	10:42
	10:57
	11:12
	11:27
	11:42
	11:57
PM	12:12
	12:27
	12:42
	12:57
	1:15
	1:27
	1:42


CAMPUS OVAL DEPARTURE	
PM	1:57
	2:12
	2:27
	2:42
	2:57
	3:12
	3:27
	3:45
	3:57
	4:12
	4:27
	4:42
	4:57
	5:12
	5:15
	5:27
	5:42
	5:57
	6:12
	6:27
	6:42
	6:57
	7:12
	7:27
	7:42
	7:57
	8:12
	8:27


CAMPUS OVAL DEPARTURE	
PM	8:42
	8:57
	9:12
	9:20 45/47 combo
	9:40 45/47 combo
	10:00 45/47 combo
	10:25 45/47 combo

Download The Runner GPS App



-  Track your shuttle
-  View schedules
-  Receive real-time updates

Download on the  **App Store**

 **GET IT ON Google Play**

View online at therunner.utsa.edu

- Mon/Wed/Fri Only ● Tue/Thur Only ● Friday Last Stop
- ▨ Mon-Thur Only ▨ No return to campus ○ Friday Only

BUS DEPARTURE TIMES ARE APPROXIMATE & SUBJECT TO CHANGE. WEATHER AND TRAFFIC DELAYS MAY OCCUR

 **NO FOOD OR OPEN DRINKS**
Screw-top lids only

 **INFORMATION**
utsa.edu/transportation
[@UTSARunner](https://twitter.com/UTSARunner)