


UTSA[®]

The University of Texas
at San Antonio[™]

SCUP 2018 Southern Regional Conference

Dr. Taylor Eighmy
October 30, 2018





UTSA

A Taste OF
FOLKLIFE

2018





2018

San Antonio's
Tricentennial Celebration

300
SAN ANTONIO

San Antonio Landscape

UTSA 
Park West Campus

UTSA 
Main Campus

1604

I-10

UT Health 
San Antonio

281

410

Texas Biomedical 
Research Institute

 **Southwest**
Research Institute

 Pearl

 **Brooke Army**
Medical Center

UTSA 
Downtown Campus

UTSA 
Institute of Texan Cultures

90

San Antonio 
Missions

3 km
2 mi

Downtown San Antonio

San Pedro Creek Cultural Park/Project

San Antonio Riverwalk

Zona Cultural

UTSA Downtown Campus

UTSA Institute of Texan Cultures

Alameda Theater

Frost Tower

New Federal Courthouse

Market Square

Riverwalk

Hemisfair Park

St. Paul Square

H-E-B Headquarters

San Antonio Missions

Southtown

Alamodome





San Antonio River

Pearl

San Antonio Riverwalk

Hemisfair Park

St. Paul's Square

Alamodome

San Pedro Creek Cultural Park

Alameda Theater

Frost Tower

UTSA
Downtown Campus

Zona Cultural

San Pedro Creek

H-E-B
Headquarters

Riverwalk

UTSA
Institute of Texan Cultures

Site of New
Federal Courthouse

San Antonio Missions

Southtown


500 ft

San Antonio River

San Antonio River

Frost Tower

OFFICE AND RETAIL SPACE SURROUNDED BY
PARKS AND A WALKABLE, URBAN ENVIRONMENT



New San Antonio Federal Courthouse

EXPECTED COMPLETION IN 2022



Alameda Theater

MULTI-MEDIA PERFORMING ARTS CENTER &
HEADQUARTERS OF TEXAS PUBLIC RADIO






HISTORIC
MARKET
SQUARE

Historic Market Square
Zona Cultural

San Pedro Creek Culture Park

Linear urban park with a renewed cultural landscape



Alamodome

WORLD-CLASS MULTI-PURPOSE FACILITY AND
HOME TO UTSA ROADRUNNER FOOTBALL





Hemisfair Park
Rendering

Pearl


AN ECLECTIC NEIGHBORHOOD OF
RESTAURANTS, CAFES AND ART



Southtown

HISTORIC NEIGHBORHOODS, NEW DEVELOPMENTS
AND A HUB FOR THE ARTS AND CUISINE





H-E-B Headquarters Offices
Formerly the United States Arsenal

San Antonio Riverwalk

Winding through the heart of the city with cypress-lined paths and lush landscapes



Mission San Jose

San Antonio Missions World Heritage Site



Historic St. Paul Square

PREMIER ENTERTAINMENT VENUE
AND HISTORICAL SITE



UTSA Institute of Texan Cultures

CULTURAL HERITAGE MUSEUM



Campus Master Plan

Guiding the development
of UTSA's campuses
over the next decade



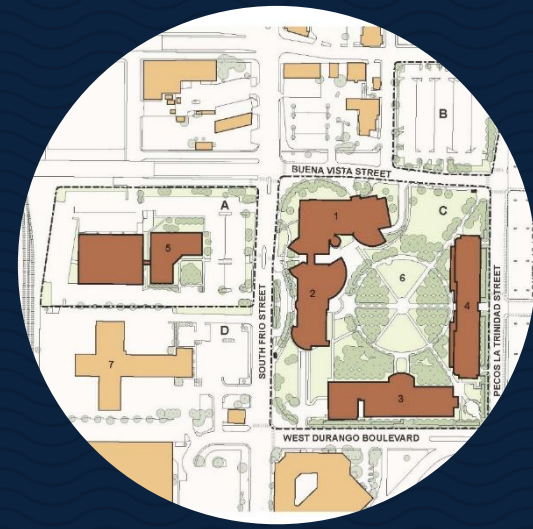
ACREAGE

UTSA Campuses

- 758 total acres
- 573 developable acres



Main Campus
600 acres | 495.2 developable acres



Downtown Campus
18.3 acres | 8.3 developable acres



Park West Campus
125 acres | 70 developable acres



Institute of Texan Cultures
14.6 acres | 0 developable acres

The logo for the University of Texas at San Antonio (UTSA) is positioned in the upper left. It features the acronym "UTSA" in a bold, white, sans-serif font. Above the text are three wavy lines: the top one is orange, and the two below it are blue. The entire logo is set against a dark blue background that has a decorative, wavy white border along the left edge.

UTSA

Reimagining the Downtown Campus

Imagine

- Autonomous, residential campus
- >15,000 students
- >1,000 faculty
- >1,000 staff
- 4+ colleges
- 2+ new schools
- 2+ new research institutes
- Government-University-Industry partnership
- A fully distributed campus, like Arizona State's downtown Phoenix campus
- Dramatic impact to the future of San Antonio
- Dramatic impact to Carnegie R1, NRUF status
- Large economic development impact
- Critical corporate recruitment impact
- Deep ties to Tech Corridor, new Federal Courthouse
- Catalyzing development of the Near West Side

**UTSA's
Downtown
Campus
in 10 Years**

Frio Street Properties
14.3 acres

Cattleman's Square Residential Tower

Continental Hotel Residences

Current Downtown Campus | 18.3 acres

Proposed Downtown Campus | 8.08 acres

New National Security Collaboration Center

Relocated College of Business

New School of Data Science

Ten Year Plan 2018-2028

PHASE 1: 2018-2023 **PHASE 2: 2023-2028**



DOWNTOWN CAMPUS VISIONING SESSION

UTSA and Urban Land Institute

July 19-20, 2018



National Security Collaboration Center

Solving the nation's
greatest cybersecurity
threats



School of Data Science

Centralizing UTSA's talent and resources in cyberscience, data science and data management into one powerful new school



Columbia University
Data Sciences Institute

A New Home for the **College of Business**

Transforming curious
learners into career-ready
professionals in areas of
high-workforce demand



Portland State University
School of Business

Cattleman's Square Residential Tower


A mixed-use residential facility to house UTSA's growing population at the Downtown Campus



Arizona State University
Taylor Place Residence Hall

Continental Hotel Residences

A mixed-use residential facility to house UTSA's growing population at the Downtown Campus




TOWSON UNIVERSITY

The Residences at 10 West Burke Avenue

Towson University - The Residences
(converted from Marriott Hotel)

UTSA[®]

The University of Texas
at San Antonio[™]



Questions?
Thank you!